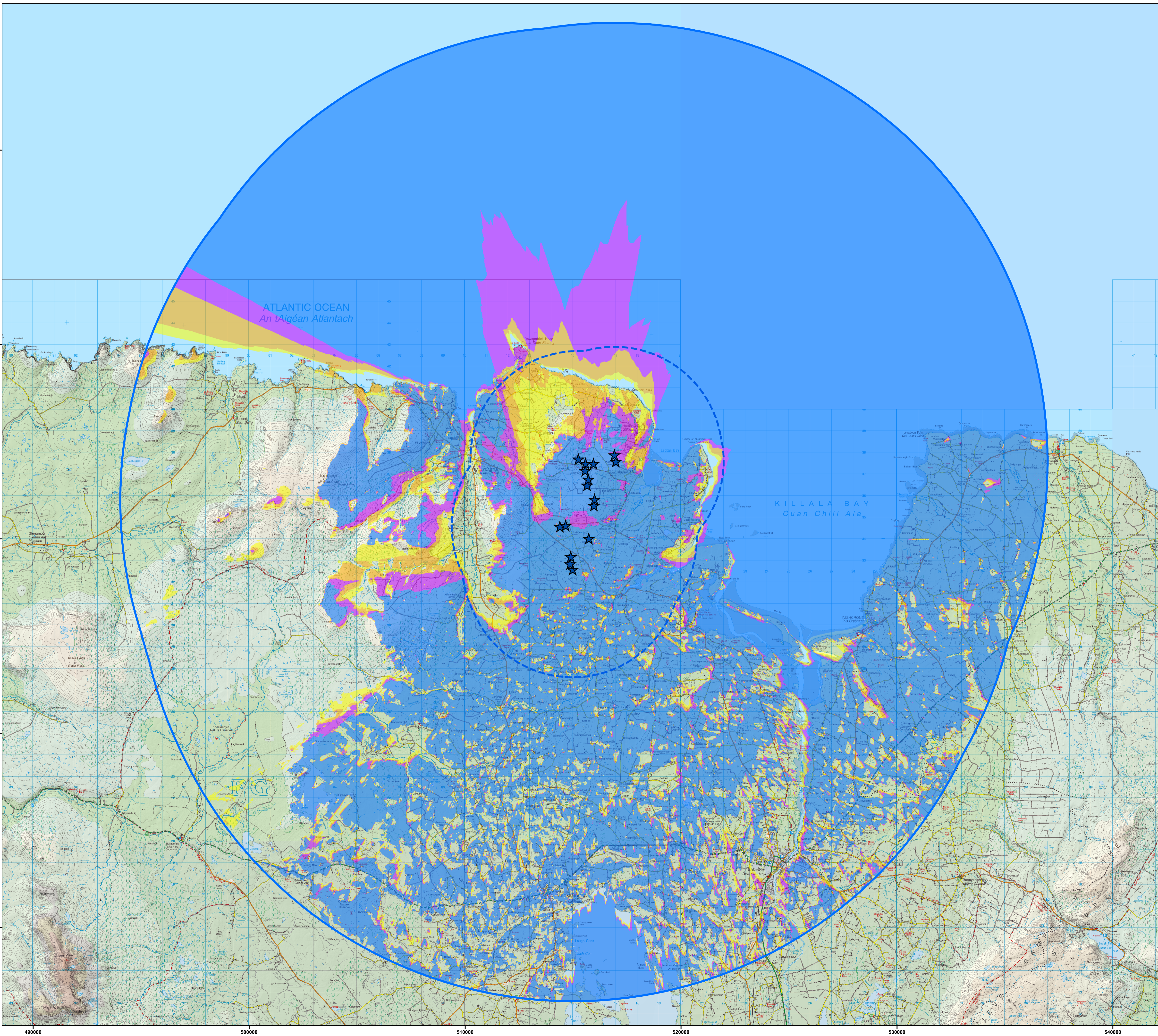


Figure 12.1 ZTV (Zone of Theoretical Visibility) indicating the areas that have a potential view of the proposed turbines at Tirawley Wind Farm (135m Tip Height)




Proposed Turbines



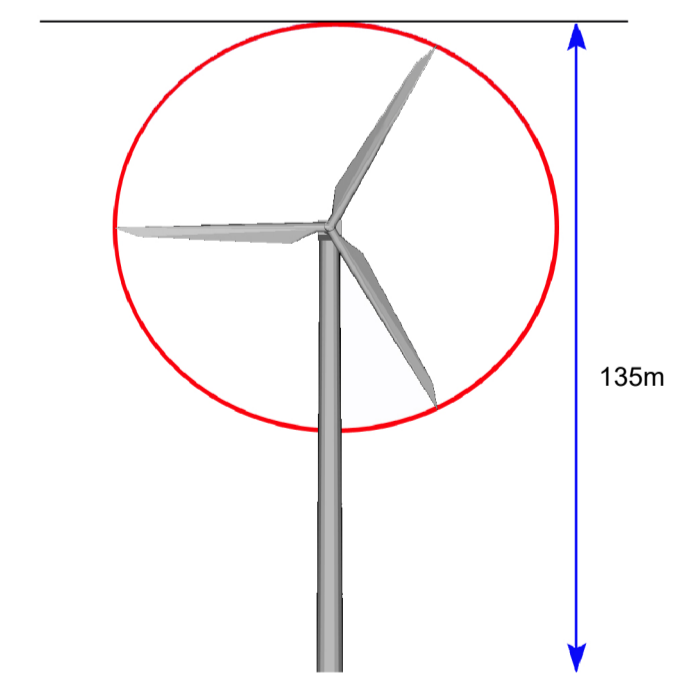

No. Turbines Visible



5km Study area



20km Study area



This ZTV map is based on the potential to see any part of the proposed turbine/s from the tip to base in a theoretical bare-ground scenario i.e. without accounting for screening by vegetation and/or buildings.

Observer Height assumed: 1.7m to eye-level height
Tip Height: 135m

Scale: 1:85,000 if printed @ A1 size

